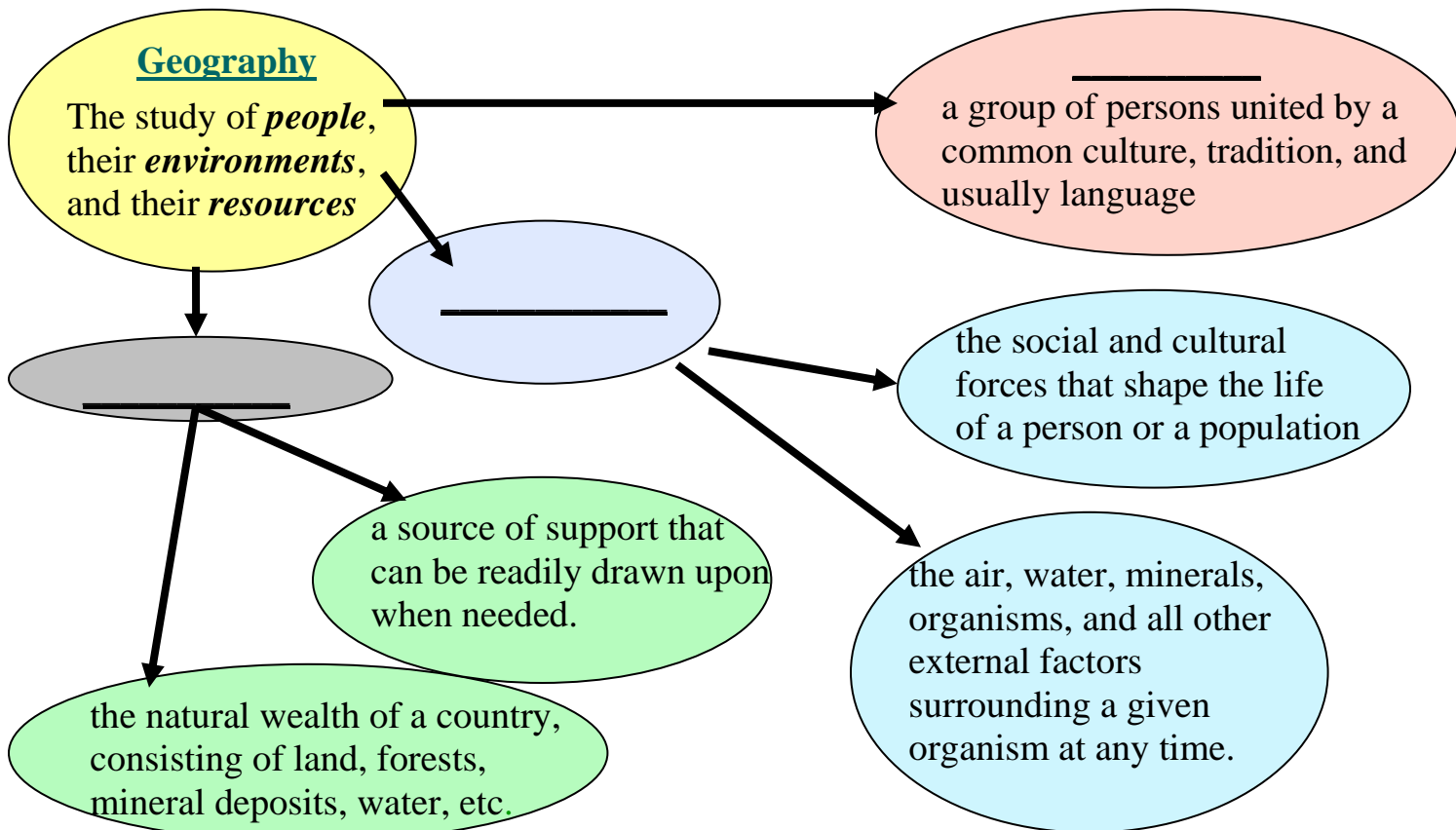


5 Themes of Geography Review Video Notes



What is Geography?

- _____
- _____
- The study of _____, their _____, and their _____



Main Idea or Topic

Notes about Main Idea or Topic

<p>Continents</p> 	<p>There are 7 Continents or _____ in the world:</p> <p>_____</p> <p>_____</p> <p>_____</p> <p>_____</p>
<p>Oceans</p> 	<ul style="list-style-type: none"> • The ____ oceans in the world are: <p>_____</p> <p>_____</p> <p>* _____</p>

Parts of a Map



Often located at the _____ of the map or sometimes in a separate box to the side or _____. Gives important information about the map such as what area the map is showing, when the map was created, or what themes the map represents

Legends (or keys)

help explain what _____ and _____ represent on a map

Most Maps have symbols. Symbols show the _____

of natural objects such as landforms and man-made objects such as cities, roads, bridges, and buildings. However symbols can represent _____ of importance on a map.

Compass Rose

A Map typically includes a compass Rose. A compass rose shows the cardinal directions

- _____
- _____
- _____
- _____

Sometimes a Compass Rose will also include the intermediate directions

- _____
- _____
- _____
- _____

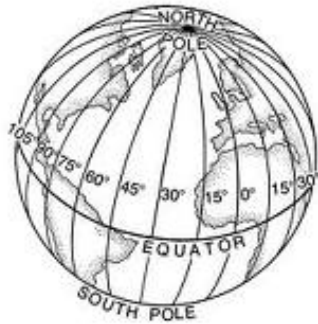
Scales

Because a map is a _____ representation of a much _____ area, Cartographers include Scale. Scale are measurements that compare real _____ to the distance on a much smaller map.

for example one inch could represent 100 miles of real life distance

- Geographers decide what scale to use by determining how much detail is needed on the map
 - _____ scale → _____ details
 - _____ scale → _____ details
- Since scale uses numerical fractions or ratios they are understood in any _____

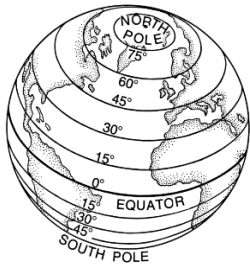
Longitude Lines



Longitude Lines

- _____—Drawn on maps as reference points
- Run _____ & _____
- _____ is 0 degrees longitude
- Prime Meridian runs from _____ & _____

Latitude Lines



Latitude Lines

- _____ lines—Drawn on maps as reference points
- Run _____ & _____
- _____ is 0 degrees latitude
- Tropic of _____ and Tropic of _____ are _____

Hemisphere



Hemisphere

- Referred to as _____ the _____
- There are _____ hemispheres
- _____ Hemisphere
- _____ Hemisphere
- _____ Hemisphere
- _____ Hemisphere

Physical Maps



Physical Maps:

- Shows _____ and _____ of water in a specific area
- You can learn _____ and characteristics of _____ in a region
- Color, or contour lines are used to show _____ or _____.

Political Maps



Political Maps:

- Most students are familiar and comfortable reading this type of map
- Shows _____ and _____ that _____ have _____ on the Earth's surface
- Political maps may be of _____, states, provinces, territories, and countries
- Disputes over _____ occur, even in the United States

What are the purpose of the 5 themes of geography?

<p>THE FIVE THEMES OF GEOGRAPHY</p>	<ul style="list-style-type: none"> • _____ • _____ • _____ • _____ • _____
<p>LOCATION Where are WE?</p>	<ul style="list-style-type: none"> • Position on the Earth's Surface • _____ • A latitude and longitude (global location) or a street address (local location). <ul style="list-style-type: none"> • Paris France is 48o North Latitude and 2o East Longitude. • The White House is located at 1600 Pennsylvania Ave. • _____ Location <ul style="list-style-type: none"> • _____ time, direction or distance. From one place to another. <ul style="list-style-type: none"> • Go 1 mile west on main street and turn left for 1 block.
<p>Place What is it like there, what kind of place is it?</p>	<p>Physical and Human Characteristics. Place have physical and human characteristics that make them what they are. Geography emphasizes the understanding of both of these factors and their integration together.</p> <ul style="list-style-type: none"> • _____ <ul style="list-style-type: none"> • What are the main languages, customs, and beliefs. • How many people live, work, and visit a place. • _____ <ul style="list-style-type: none"> • Landforms (mountains, rivers, etc.), climate, vegetation, wildlife, soil, etc.
<p>Human-environment interaction How do humans and the environment affect each other?</p>	<p>Shaping the Landscape. The landscape of the earth is no longer a purely physical feature. Human have impact every area of the earth, but in varying ways. The geography of places is influenced by the degree to which humans have impacted their local environment.</p> <ul style="list-style-type: none"> • _____ <ul style="list-style-type: none"> • People depend on the Cape Fear River for water and transportation. • _____ <ul style="list-style-type: none"> • People modify our environment by heating and cooling buildings for comfort. • _____ <ul style="list-style-type: none"> • We adapt to the environment by wearing clothing suitable for summer (shorts) and winter (coats), rain and shine.

<p>Movement How are people, goods, ideas moved from place to place?</p>	<p>_____ Movement</p> <ul style="list-style-type: none"> • Trucks, Trains, Planes <p>_____ Movement</p> <ul style="list-style-type: none"> • Phones, computer (email), mail <p>_____ Movement</p> <ul style="list-style-type: none"> • How do fads move from place to place? <hr/>
<p>Region How are Regions similar to and different from other places?</p>	<p>A region is any unit of space that is unified by the presence of some characteristic. Meaning places the share thing in common.</p> <p>_____ Regions</p> <ul style="list-style-type: none"> • Regions defined by governmental or administrative boundaries (States, Countries, Cities) • Regions defined by similar characteristics (Corn Belt, Rocky Mountain region, Chinatown). <p>_____ Regions</p> <ul style="list-style-type: none"> • Regions defined by a function (newspaper service area, cell phone coverage area). <p>_____ Regions</p> <ul style="list-style-type: none"> • Regions defined by peoples perception (middle east, the south, etc.)
<p><u>If you can't remembering what they are just ask MR. HELP!!!</u></p> <p><i>M</i> – Movement <i>R</i> – Regions <i>HE</i> – Human Environment interaction <i>L</i> – Location <i>P</i> – Place</p>	